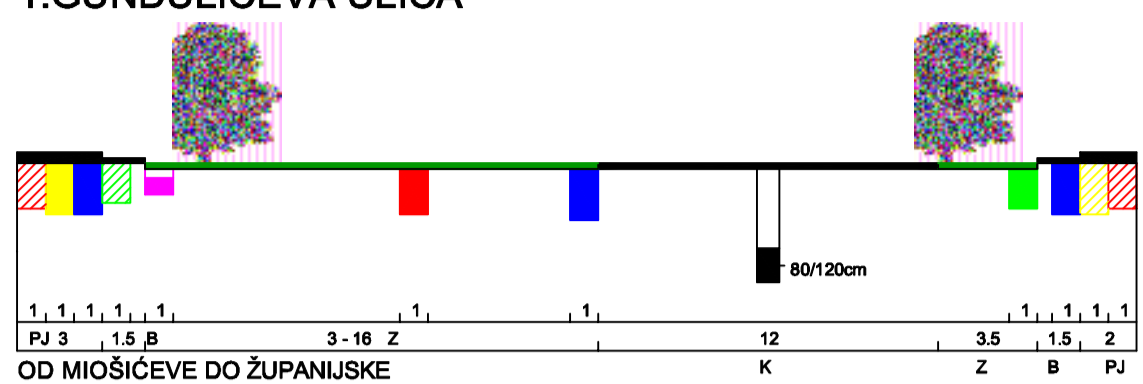
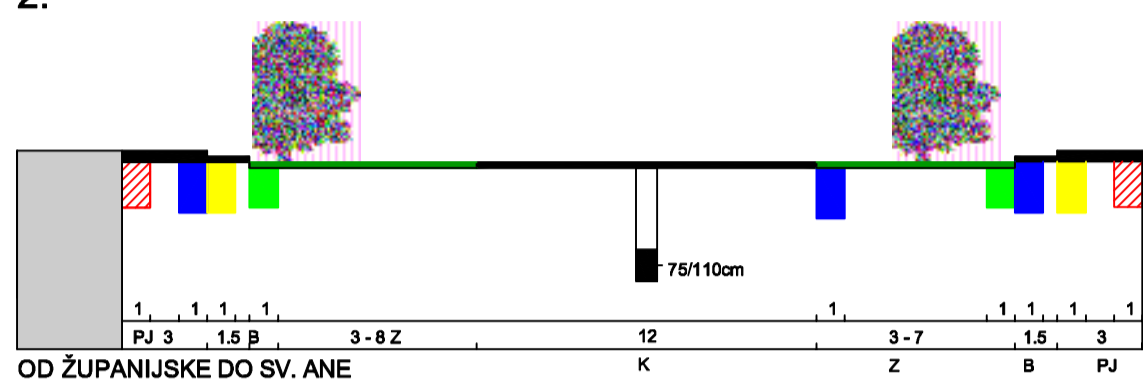


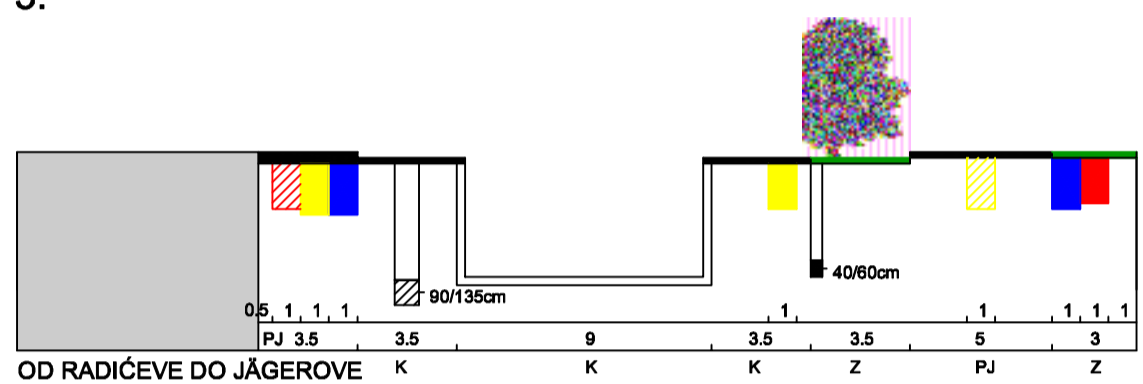
1. GUNDULIĆEVA ULICA



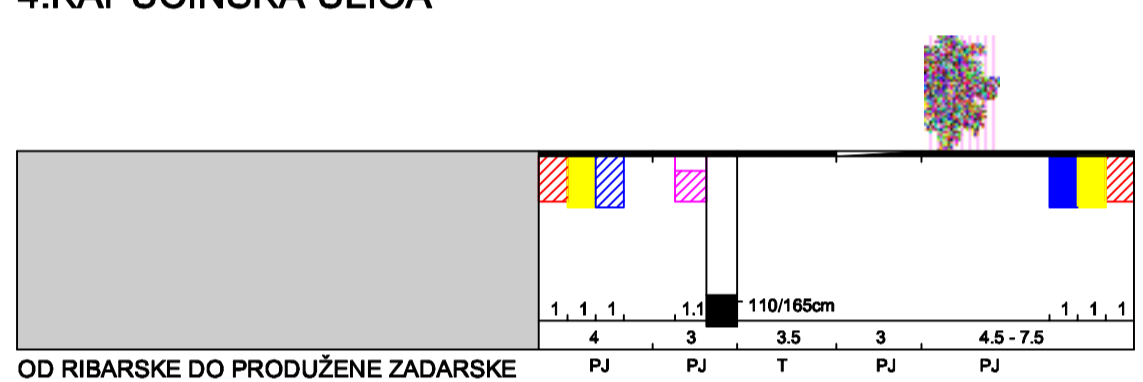
2.



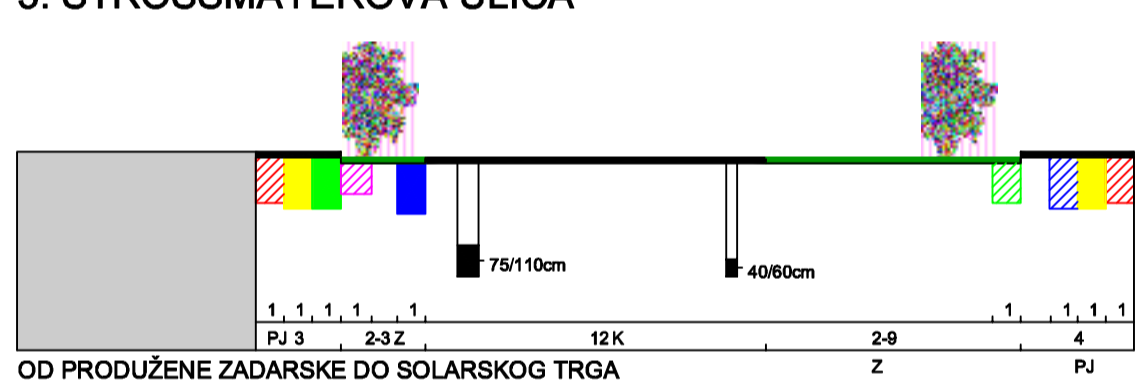
3.



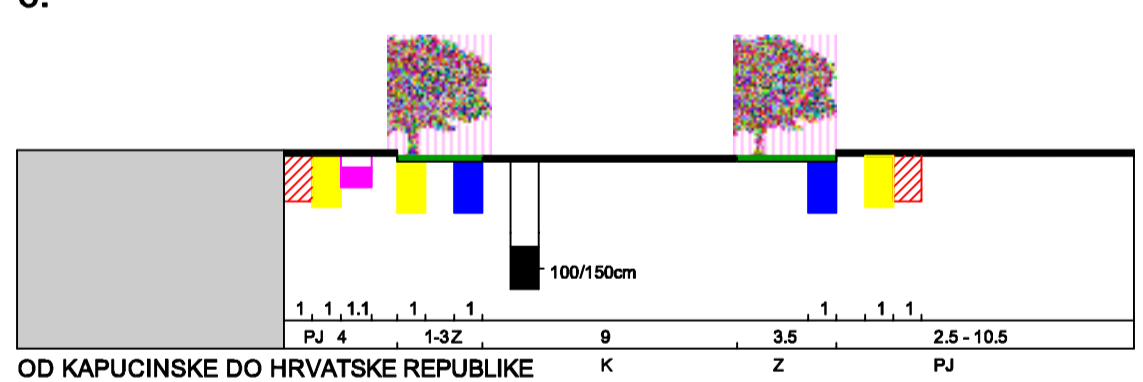
4. KAPUCINSKA ULICA



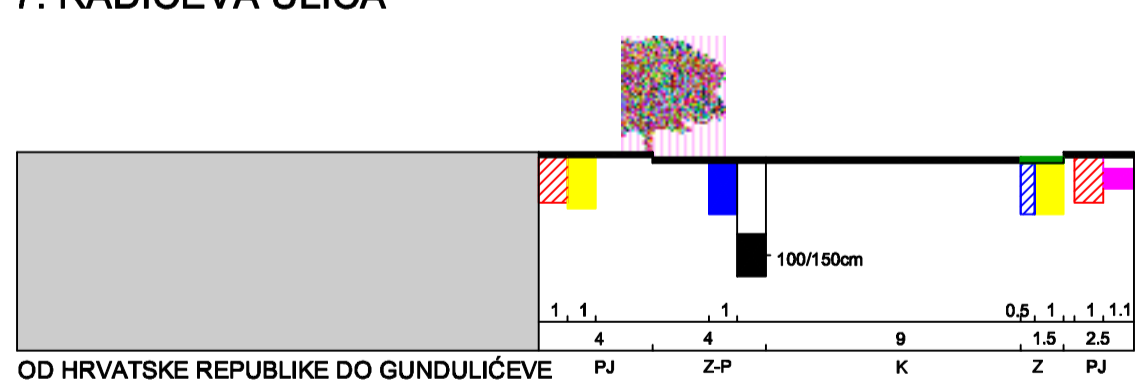
5. STROSSMAYEROVA ULICA



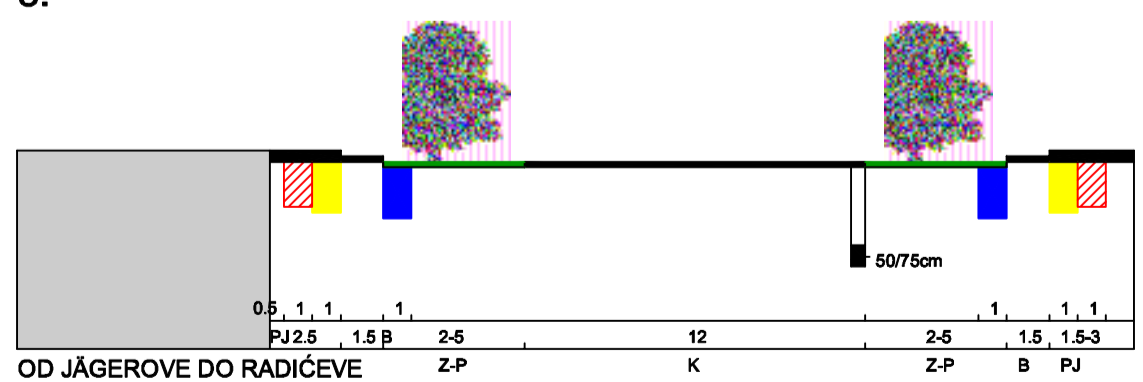
6.




7. RADIĆEVA ULICA



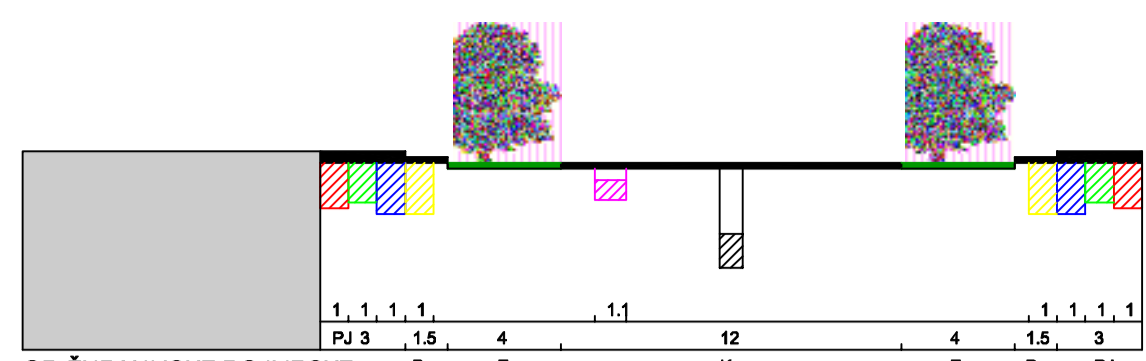
8.



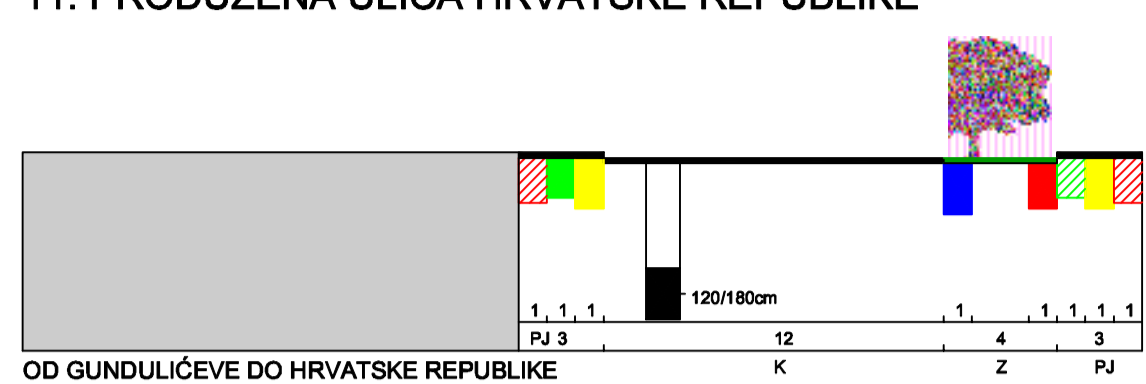
9. ULICA HRVATSKE REPUBLIKE



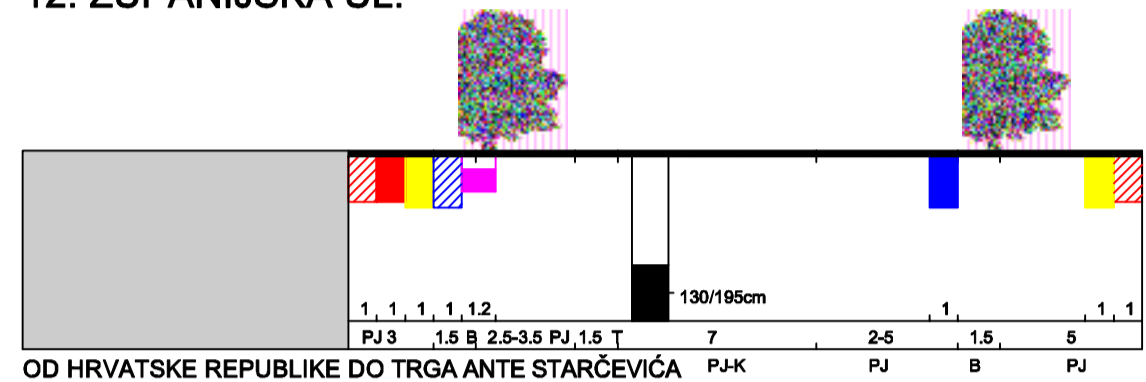
10.



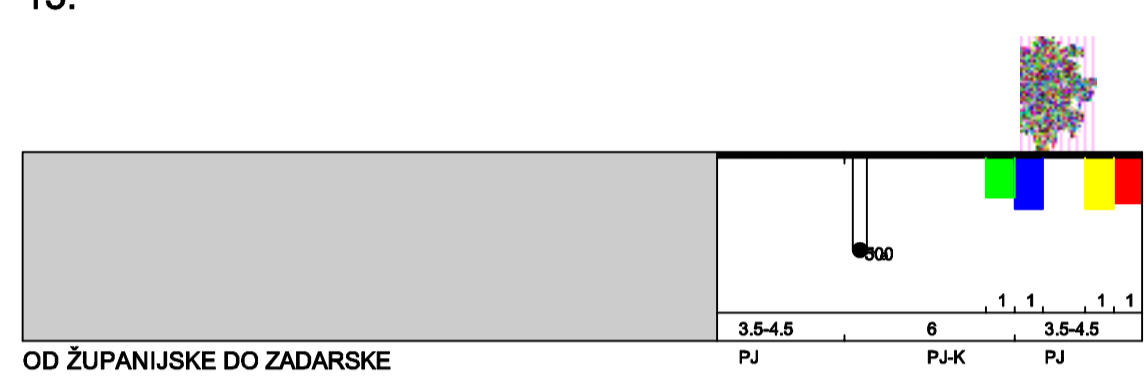
11. PRODUŽENA ULICA HRVATSKE REPUBLIKE



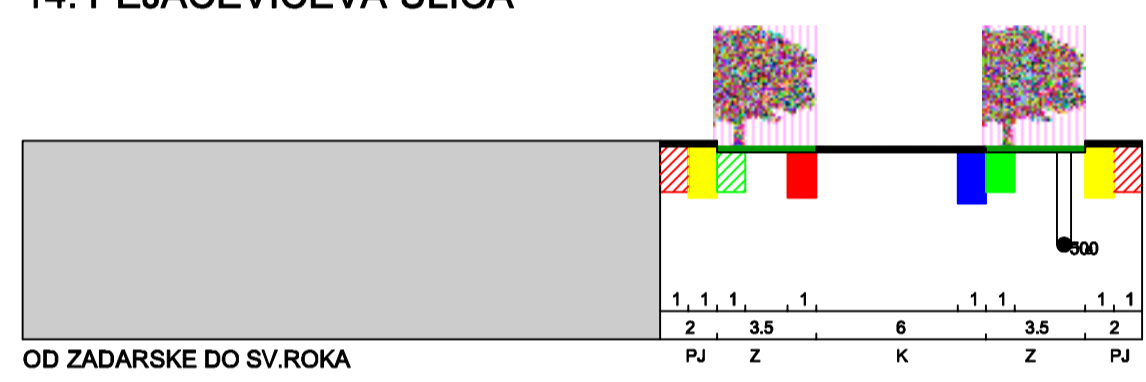
12. ŽUPANIJSKA UL.



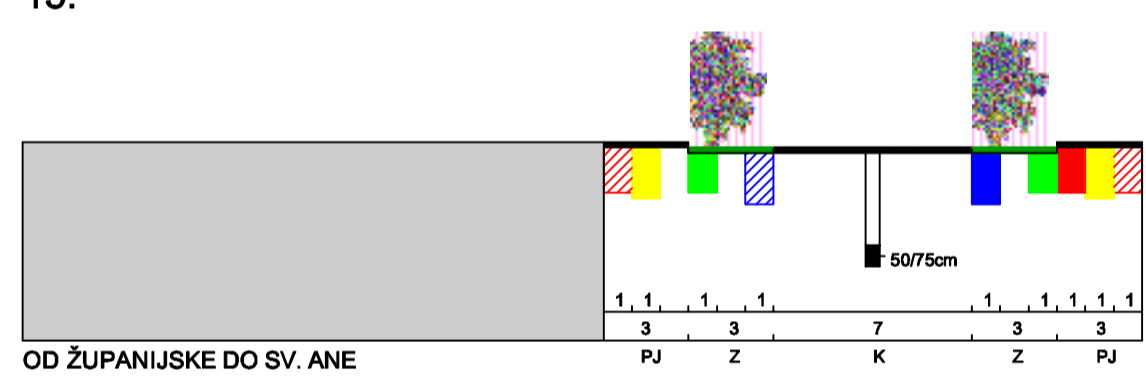
13.



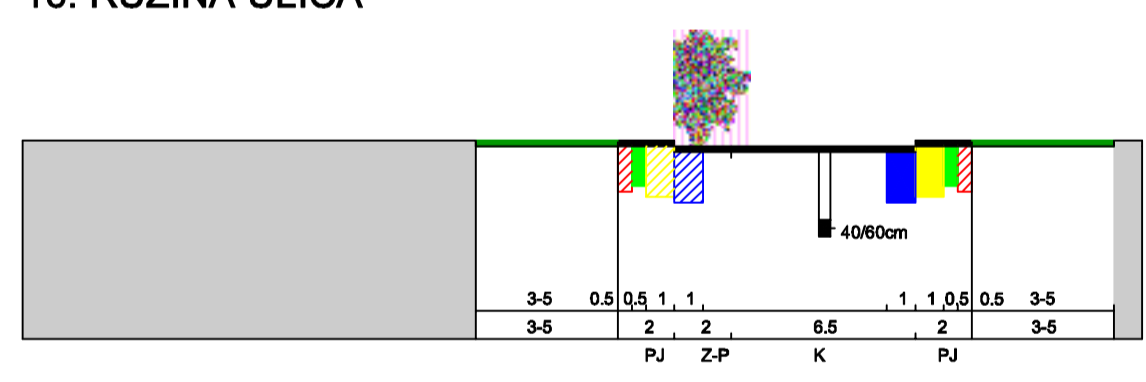
14. PEJAČEVIĆEVA ULICA



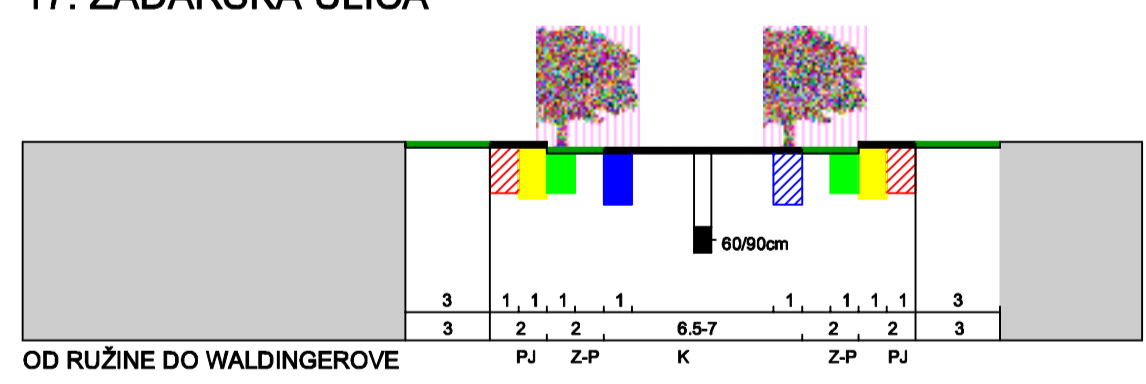
15.



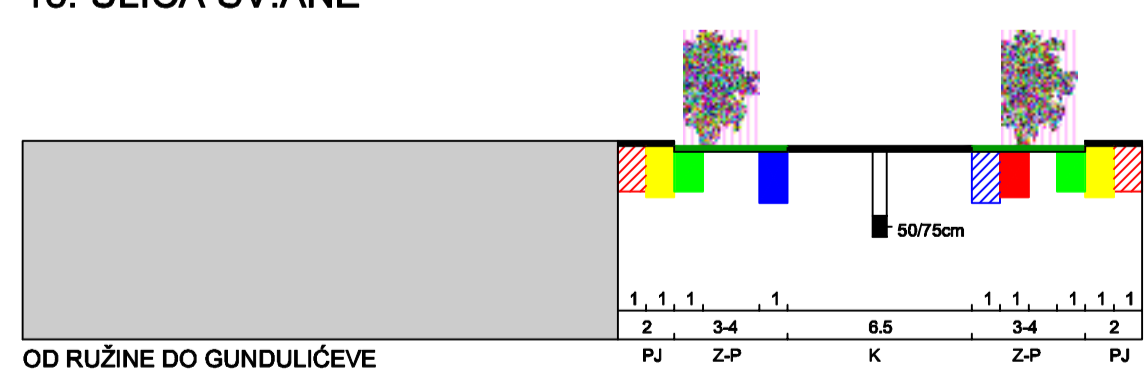
16. RUŽINA ULICA



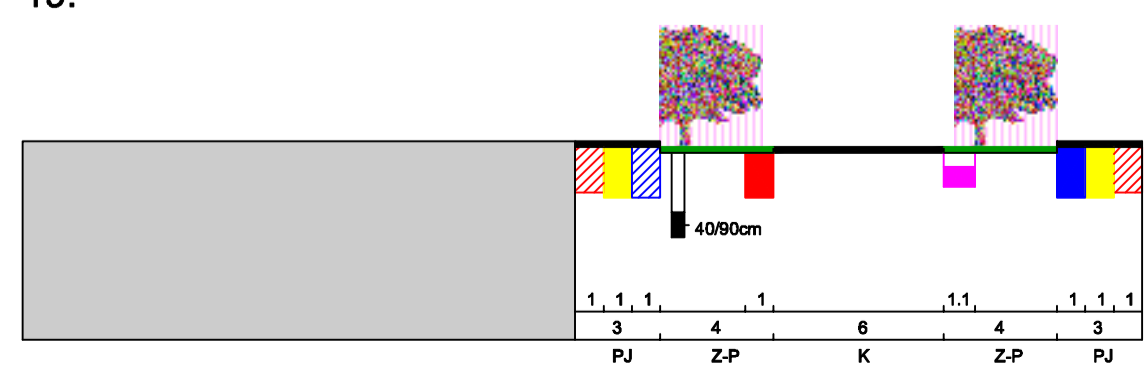
17. ZADARSKA ULICA



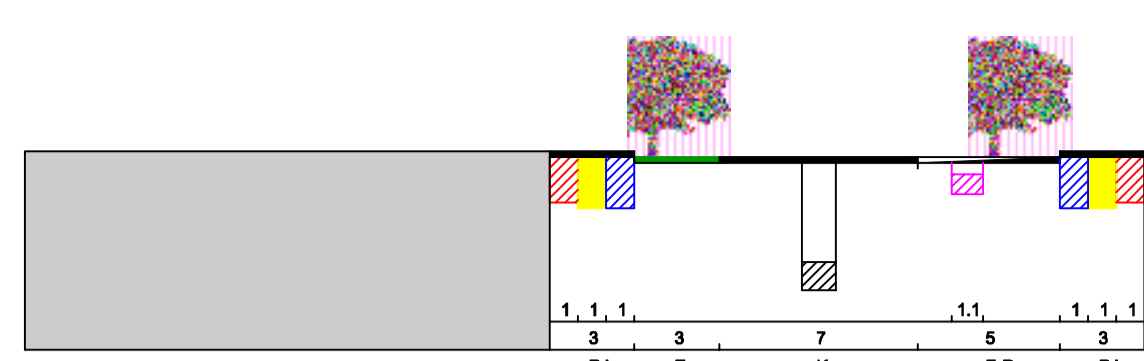
18. ULICA SV.ANE




19.



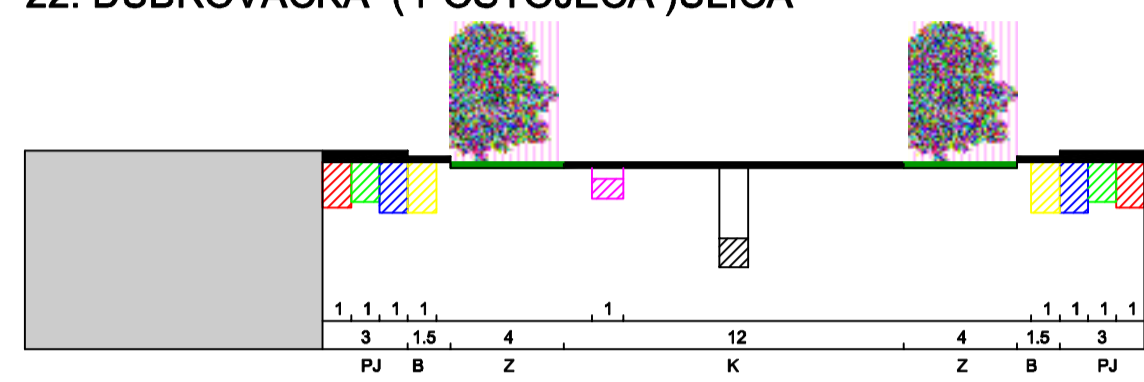
20. JÄGEROVA ULICA




21. NOVA ULICA (BLOK CENTAR II)



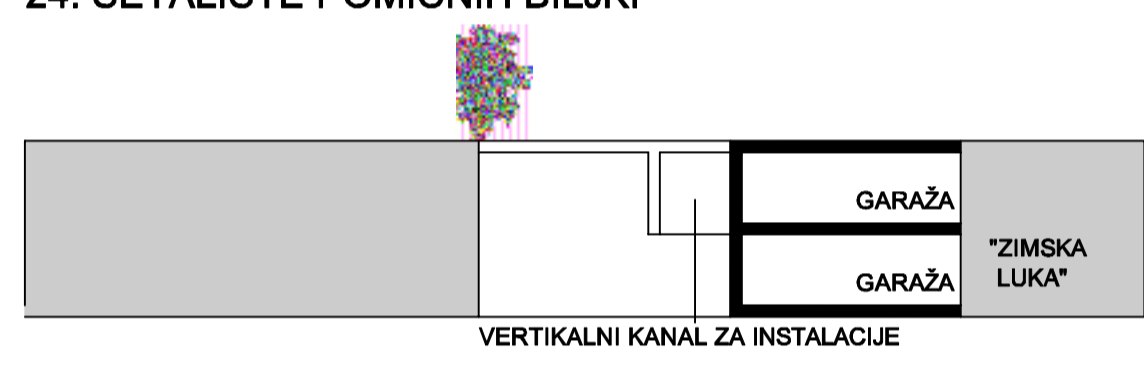
22. DUBROVAČKA (POSTOJEĆA) ULICA



23. NOVA DUBROVAČKA ULICA

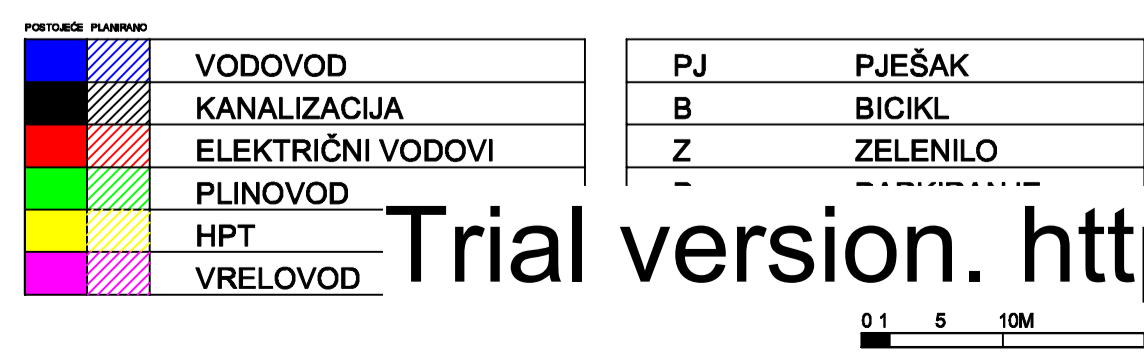
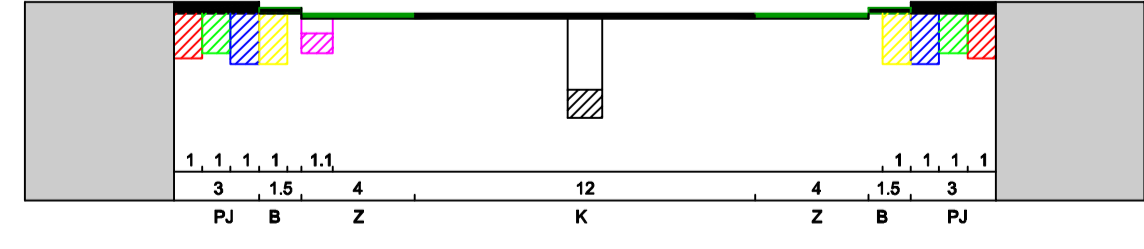
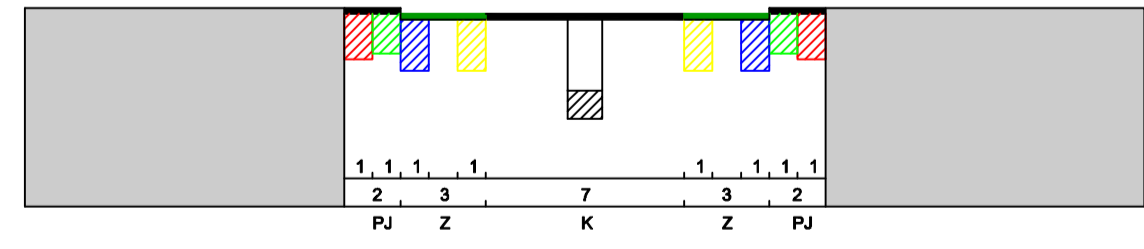
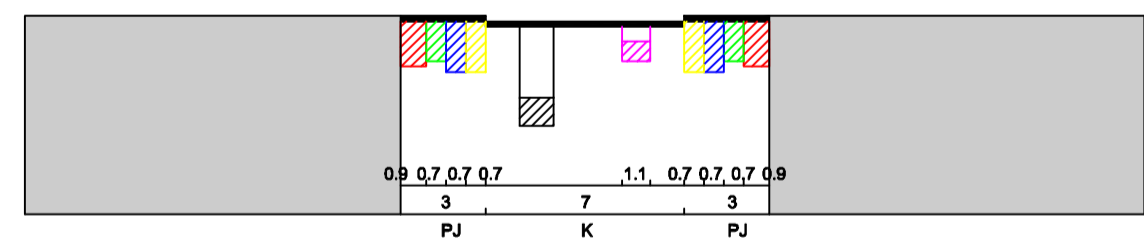
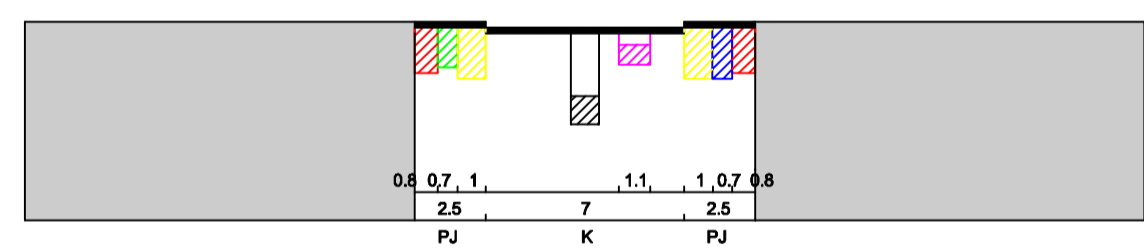
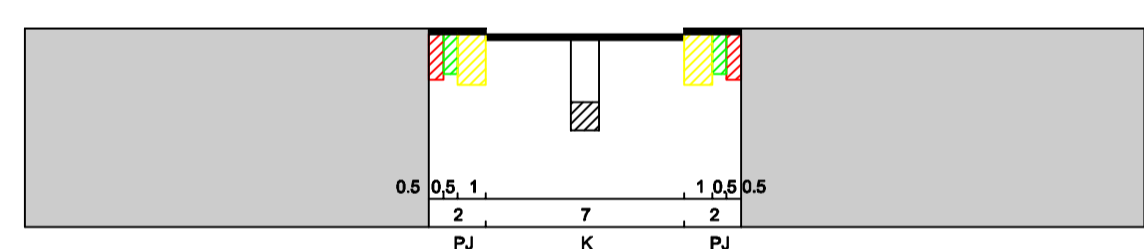


24. ŠETALIŠTE POMIČNIH BILJKI



25. ŠAMAČKA ULICA

NAČELNI SMJEŠTAJ VODOVA U JAVNIM POVRŠINAMA



Županija:	OSJEČKO BARANJSKA
Grad:	OSIJEK
Naziv prostornog plana:	URBANISTIČKI PLAN UREĐENJA SREDIŠTA OSIJEKA IZMJENE I DOPUNE
Naziv kartografskog prikaza:	POPREČNI PRESJECI ULICA I POLOŽAJ INFRASTRUKTURE
Broj kartografskog prikaza:	2.3
Mjerilo kartografskog prikaza:	
Program mjera za unapređenje stanja u prostoru "SLUŽBENI GLASNIK" GRADA OSIJEKA BR.1/2000	Odluka predstavničkog tijela o donošenju plana "SLUŽBENI GLASNIK" GRADA OSIJEKA BR.4/2002
Javna rasprava (datum objave): 27. SVIBNJA 2002	Javni uvid održan od: 03. LIPNJA 2002. do: 17. LIPNJA 2002.
Pečat tijela odgovornog za provođenje javne rasprave:	Odgovorna osoba za provođenje javne rasprave: DANIJELA LOVKOVIĆ dipl.ing.arh.
Suglasnost na plan prema članku 24. Zakona o prostornom uređenju (NN,br.30/94 i 68/98 i 61/00) broj suglasnosti Klasa: 350-01/00-01/7	
Pravno tijelo koje je izradilo plan:	RABEX INŽINJERING d.o.o.- ZAGREB
Pečat pravnog tijela koje je izradilo plan:	Odgovorna osoba: DRAGO BRADIĆ, dipl.ing.arh.
Koodinator plana:	DUŠKA BRADIĆ, dipl.ing.arh.
Stručni tim u izradi plana:	SAŠA BRADIĆ, dipl.ing.arh. TOMISLAV BILIĆ, dipl.ing.geod. INES NIŽIĆ, dipl.ing.arh. DR. sc. MLADEN OBAD ŠČITAROCI DR. sc. BOJANA BOJANIĆ OBAD-ŠČITAROCI
Pečat predstavničkog tijela:	Predsjednik predstavničkog tijela: ALEN PRNJAT
Istovjetnost ovog prostornog plana s izvornikom ovjerava:	Pečat nadležnog tijela: DANIJELA LOVKOVIĆ dipl.ing.arh.
Suradnja za infrastrukturu:	1. VODOVOD OSIJEK d.o.o. P.J-GRADSKI VODOVOD P.J-KANALIZACIJA SLAVKO DUMENČIĆ, dipl.ing.grad. ŽELJKO LJIJČ, dipl.ing.grad. Mr.DUŠAN DRAGOJEVIĆ, dipl.ing.geod. 2. HRVATSKA ELEKTROPRIVREDA DP "ELEKTROSLAVONIJA" OSIJEK POGON OSIJEK 3. HRVATSKA ELEKTROPRIVREDA DIREKCIJA ZA PROIZVODNJU 4. HRVATSKE TELEKOMUNIKACIJE TELEKOMUNIKACIJSKI CENTAR OSIJEK SLUŽBA ZA DOKUMENTACIJU SLUŽBA ZA RAZVOJ, PLANIRANJE I VODENJE INVESTICIJA 5. HRVATSKA ELEKTROPRIVREDA DIREKCIJA ZA PROIZVODNJU 6. HRVATSKA ELEKTROPRIVREDA DIREKCIJA ZA PROIZVODNJU
	koordinator: ANTE PEŠUT, dipl.ing.
ZORAN PUL, dipl.ing.stroj.	Mr.IVICA MIHALJEVIĆ, dipl.ing.stroj.